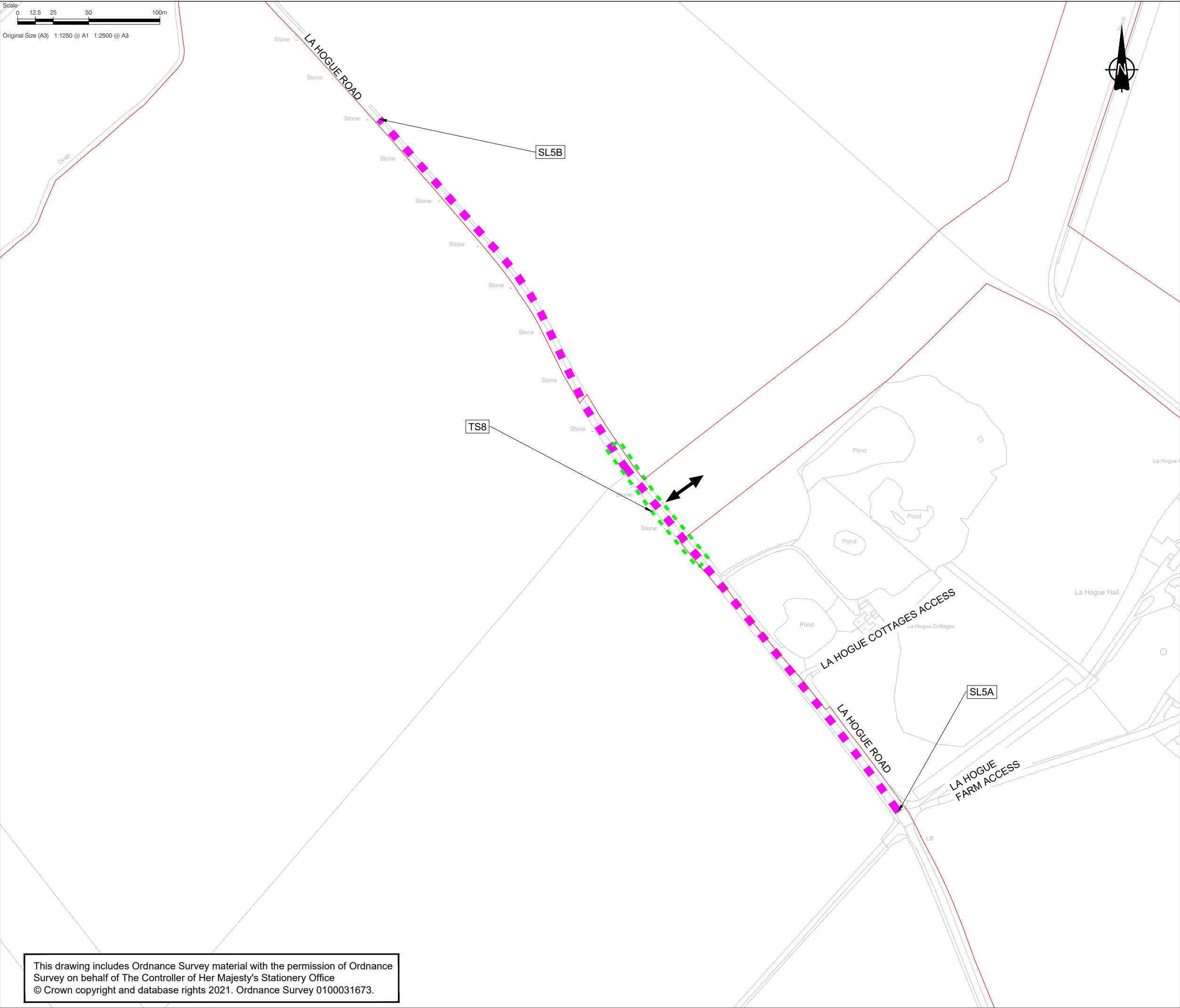


Project Management Initials: Designer: DC
Latest Revision Initials: Checked: DC
Project Reference Number: 60589004

Checked: CEC
Approved: CC

ISO A3 420mm x 297mm



This drawing includes Ordnance Survey material with the permission of Ordnance Survey on behalf of The Controller of Her Majesty's Stationery Office
© Crown copyright and database rights 2021. Ordnance Survey 0100031673.

AECOM

CONSULTANT

AECOM House, 63-77 Victoria Street,
St. Albans, Hertfordshire, AL1 3ER
+44(0)1727 535000 tel
+44(0)1727 535099 fax
www.aecom.com

PROJECT

Sunnica Energy Farm

CLIENT



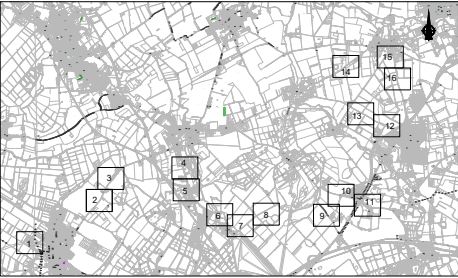
NOTE

1. THE TRAFFIC REGULATION MEASURES PLANS SHOULD BE READ IN CONJUNCTION WITH THE DEVELOPMENT CONSENT ORDER AND THE OTHER PLANS AND DOCUMENTS TO BE CERTIFIED BY IT, IN PARTICULAR ARTICLES 11 AND 44 OF, AND SCHEDULES 6 AND 14 TO, THE DEVELOPMENT CONSENT ORDER.
2. THE INDICATIVE ACCESS LOCATIONS SHOWN ON THESE PLANS INDICATE THE GENERAL LOCATION OF THE ACCESSES TO WHICH THE TEMPORARY TRAFFIC SIGNAL MEASURES AND TEMPORARY PROHIBITION MEASURE DESCRIBED IN PARTS 2 AND 4 OF SCHEDULE 14 TO THE DEVELOPMENT CONSENT ORDER, RELATE. THESE PLANS DO NOT SHOW ALL PROPOSED ACCESSES TO THE AUTHORISED DEVELOPMENT. FURTHER INFORMATION ON THE PROPOSED ACCESSES TO THE AUTHORISED DEVELOPMENT CAN BE FOUND IN THE ACCESS AND RIGHTS OF WAY PLANS AND SCHEDULE 7 TO THE DRAFT DCO.

KEY

- ORDER LIMITS
- PROPOSED TEMPORARY SPEED LIMIT (30MPH SPEED LIMIT)
- PROPOSED TEMPORARY SPEED LIMIT (40MPH SPEED LIMIT)
- PROPOSED TEMPORARY TRAFFIC SIGNAL CONTROL AREA
- PROPOSED TEMPORARY PROHIBITION ORDER
- ↔ INDICATIVE SITE ACCESS LOCATION

SHEET PLAN



Document Reference: EN010106/APP/2.4

ISSUE/REVISION

0	18/11/2021	FOR DCO SUBMISSION
I/R	DATE	DESCRIPTION

SHEET TITLE

TRAFFIC REGULATION MEASURES PLANS -
TEMPORARY MEASURES
INFRASTRUCTURE PLANNING
(APPLICATIONS: PRESCRIBED FORMS AND
PROCEDURE) REGULATIONS 2009 5(2)(O)
SHEET 9 OF 16

SHEET NUMBER

60589004-TRM-TM-009

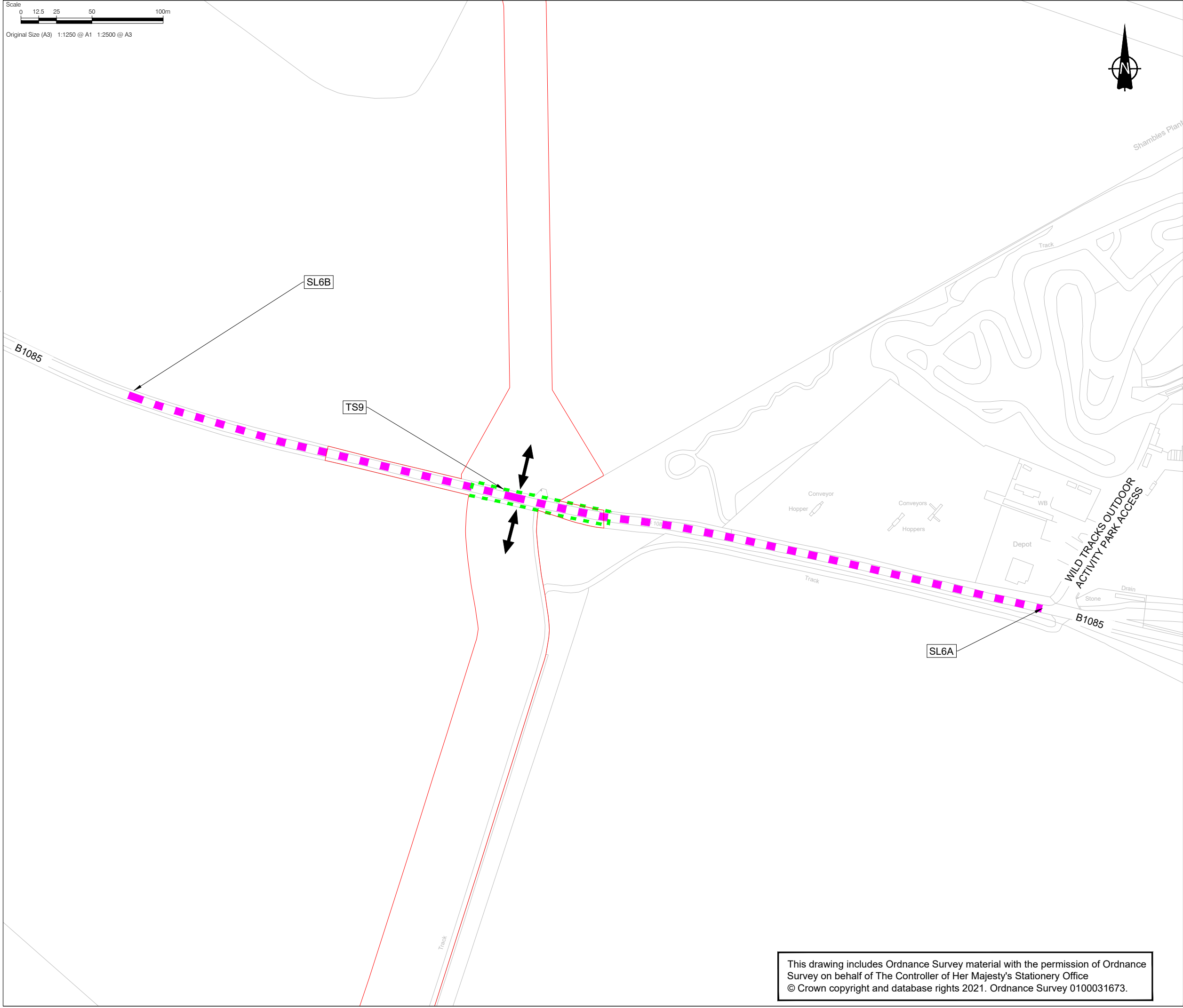
SCALE

1:2500 @ A3

This drawing has been prepared for the use of AECOM's client. It may not be used, modified, reproduced or relied upon by third parties, except as agreed by AECOM or as required by law. AECOM accepts no responsibility, and denies any liability whatsoever, to any party that uses or relies on this drawing without AECOM's express written consent. Do not scale this document.

Project Management Initials: Designer: DC
Latest Revision Initials: Checked: CEC
Project Reference Number: 60589004
Approved: CC

Last saved by: CREWID(2021-11-15) Last Plotted: 2021-11-17
Filename: H:\HOME\DP\PROJECTS\SUNNICA ENERGY FARMES APPLICATION\CAD\TROS2 WIP\TRAFFIC REGULATION MEASURES_SSHEETS.TM.DWG



This drawing has been prepared for the use of AECOM's client. It may not be used, modified, reproduced or relied upon by third parties, except as agreed by AECOM or as required by law. AECOM accepts no responsibility, and denies any liability whatsoever, to any party that uses or relies on this drawing without AECOM's express written consent. Do not scale this document.



CONSULTANT

AECOM House, 63-77 Victoria Street,
St. Albans, Hertfordshire, AL1 3ER
+44(0)1727 535000 tel
+44(0)1727 535099 fax
www.aecom.com

PROJECT

Sunnica Energy Farm

CLIENT



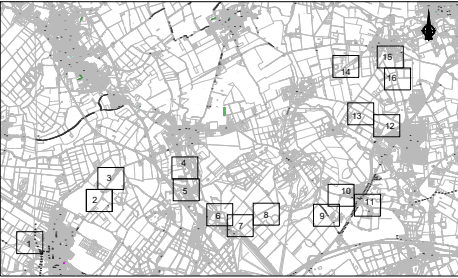
NOTE

1. THE TRAFFIC REGULATION MEASURES PLANS SHOULD BE READ IN CONJUNCTION WITH THE DEVELOPMENT CONSENT ORDER AND THE OTHER PLANS AND DOCUMENTS TO BE CERTIFIED BY IT, IN PARTICULAR ARTICLES 11 AND 44 OF, AND SCHEDULES 6 AND 14 TO, THE DEVELOPMENT CONSENT ORDER.
2. THE INDICATIVE ACCESS LOCATIONS SHOWN ON THESE PLANS INDICATE THE GENERAL LOCATION OF THE ACCESSES TO WHICH THE TEMPORARY TRAFFIC SIGNAL MEASURES AND TEMPORARY PROHIBITION MEASURE DESCRIBED IN PARTS 2 AND 4 OF SCHEDULE 14 TO THE DEVELOPMENT CONSENT ORDER, RELATE. THESE PLANS DO NOT SHOW ALL PROPOSED ACCESSES TO THE AUTHORISED DEVELOPMENT. FURTHER INFORMATION ON THE PROPOSED ACCESSES TO THE AUTHORISED DEVELOPMENT CAN BE FOUND IN THE ACCESS AND RIGHTS OF WAY PLANS AND SCHEDULE 7 TO THE DRAFT DCO.

KEY

- ORDER LIMITS
- PROPOSED TEMPORARY SPEED LIMIT (30MPH SPEED LIMIT)
- PROPOSED TEMPORARY SPEED LIMIT (40MPH SPEED LIMIT)
- PROPOSED TEMPORARY TRAFFIC SIGNAL CONTROL AREA
- PROPOSED TEMPORARY PROHIBITION ORDER
- ↔ INDICATIVE SITE ACCESS LOCATION

SHEET PLAN



Document Reference: EN010106/APP/2.4

ISSUE/REVISION

0	18/11/2021	FOR DCO SUBMISSION
I/R	DATE	DESCRIPTION

SHEET TITLE

TRAFFIC REGULATION MEASURES PLANS -
TEMPORARY MEASURES
INFRASTRUCTURE PLANNING
(APPLICATIONS: PRESCRIBED FORMS AND
PROCEDURE) REGULATIONS 2009 5(2)(O)
SHEET 10 OF 16

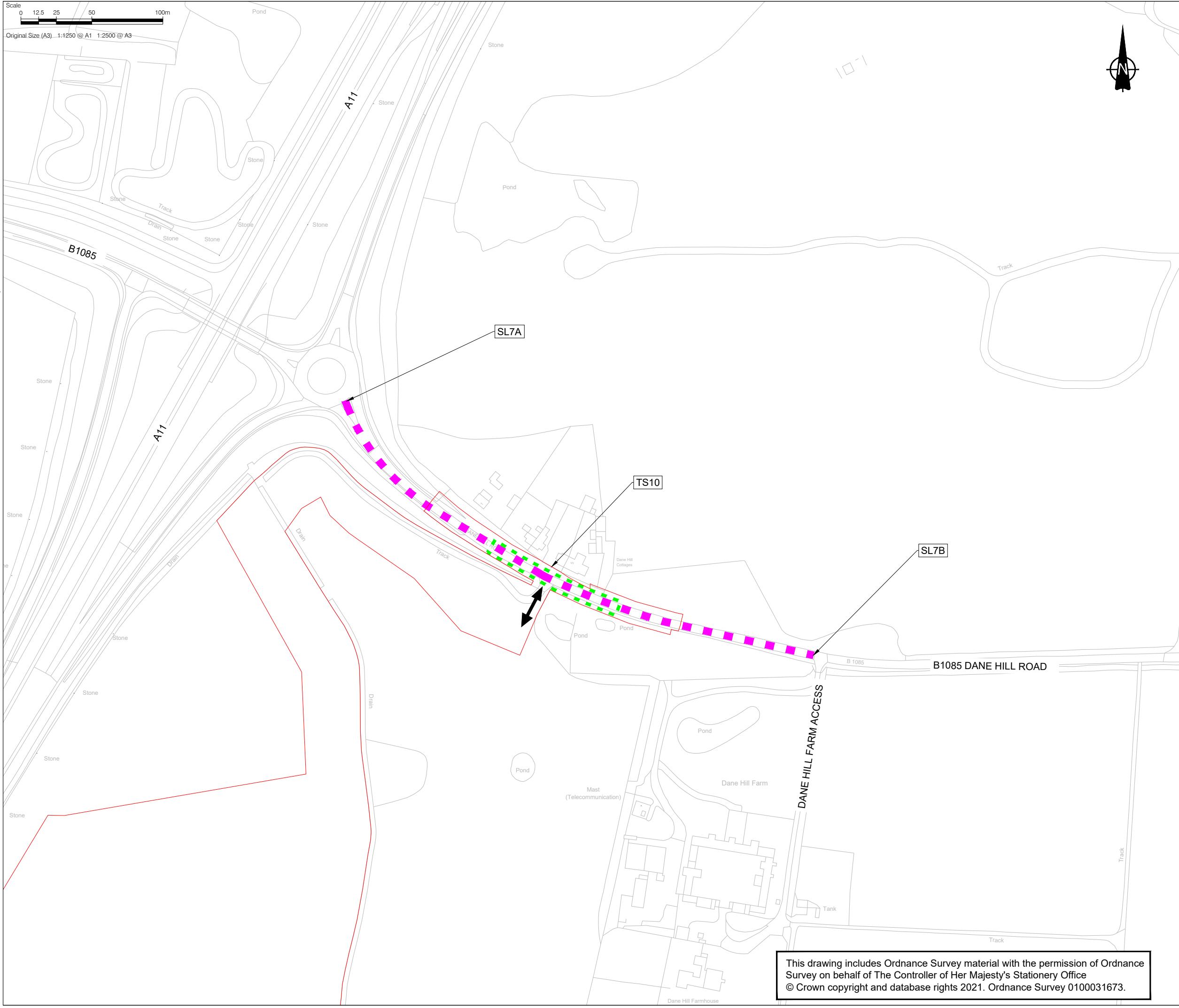
SHEET NUMBER

60589004-TRM-TM-010

SCALE

1:2500 @ A3

This drawing includes Ordnance Survey material with the permission of Ordnance Survey on behalf of The Controller of Her Majesty's Stationery Office
© Crown copyright and database rights 2021. Ordnance Survey 0100031673.



This drawing includes Ordnance Survey material with the permission of Ordnance Survey on behalf of The Controller of Her Majesty's Stationery Office
© Crown copyright and database rights 2021. Ordnance Survey 0100031673.

This drawing has been prepared for the use of AECOM's client. It may not be used, modified, reproduced or relied upon by third parties, except as agreed by AECOM or as required by law. AECOM accepts no responsibility, and denies any liability whatsoever, to any party that uses or relies on this drawing without AECOM's express written consent. Do not scale this document.



CONSULTANT

AECOM House, 63-77 Victoria Street,
St. Albans, Hertfordshire, AL1 3ER
+44(0)1727 535000 tel
+44(0)1727 535099 fax
www.aecom.com

PROJECT

Sunnica Energy Farm

CLIENT



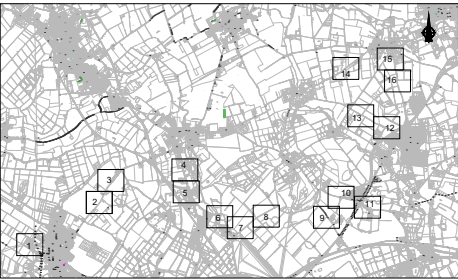
NOTE

1. THE TRAFFIC REGULATION MEASURES PLANS SHOULD BE READ IN CONJUNCTION WITH THE DEVELOPMENT CONSENT ORDER AND THE OTHER PLANS AND DOCUMENTS TO BE CERTIFIED BY IT, IN PARTICULAR ARTICLES 11 AND 44 OF, AND SCHEDULES 6 AND 14 TO, THE DEVELOPMENT CONSENT ORDER.
2. THE INDICATIVE ACCESS LOCATIONS SHOWN ON THESE PLANS INDICATE THE GENERAL LOCATION OF THE ACCESSES TO WHICH THE TEMPORARY TRAFFIC SIGNAL MEASURES AND TEMPORARY PROHIBITION MEASURE DESCRIBED IN PARTS 2 AND 4 OF SCHEDULE 14 TO THE DEVELOPMENT CONSENT ORDER, RELATE. THESE PLANS DO NOT SHOW ALL PROPOSED ACCESSES TO THE AUTHORISED DEVELOPMENT. FURTHER INFORMATION ON THE PROPOSED ACCESSES TO THE AUTHORISED DEVELOPMENT CAN BE FOUND IN THE ACCESS AND RIGHTS OF WAY PLANS AND SCHEDULE 7 TO THE DRAFT DCO.

KEY

- ORDER LIMITS
- PROPOSED TEMPORARY SPEED LIMIT (30MPH SPEED LIMIT)
- PROPOSED TEMPORARY SPEED LIMIT (40MPH SPEED LIMIT)
- PROPOSED TEMPORARY TRAFFIC SIGNAL CONTROL AREA
- PROPOSED TEMPORARY PROHIBITION ORDER
- ↔ INDICATIVE SITE ACCESS LOCATION

SHEET PLAN



Document Reference: EN010106/APP/2.4

ISSUE/REVISION

0	18/11/2021	FOR DCO SUBMISSION
I/R	DATE	DESCRIPTION

SHEET TITLE

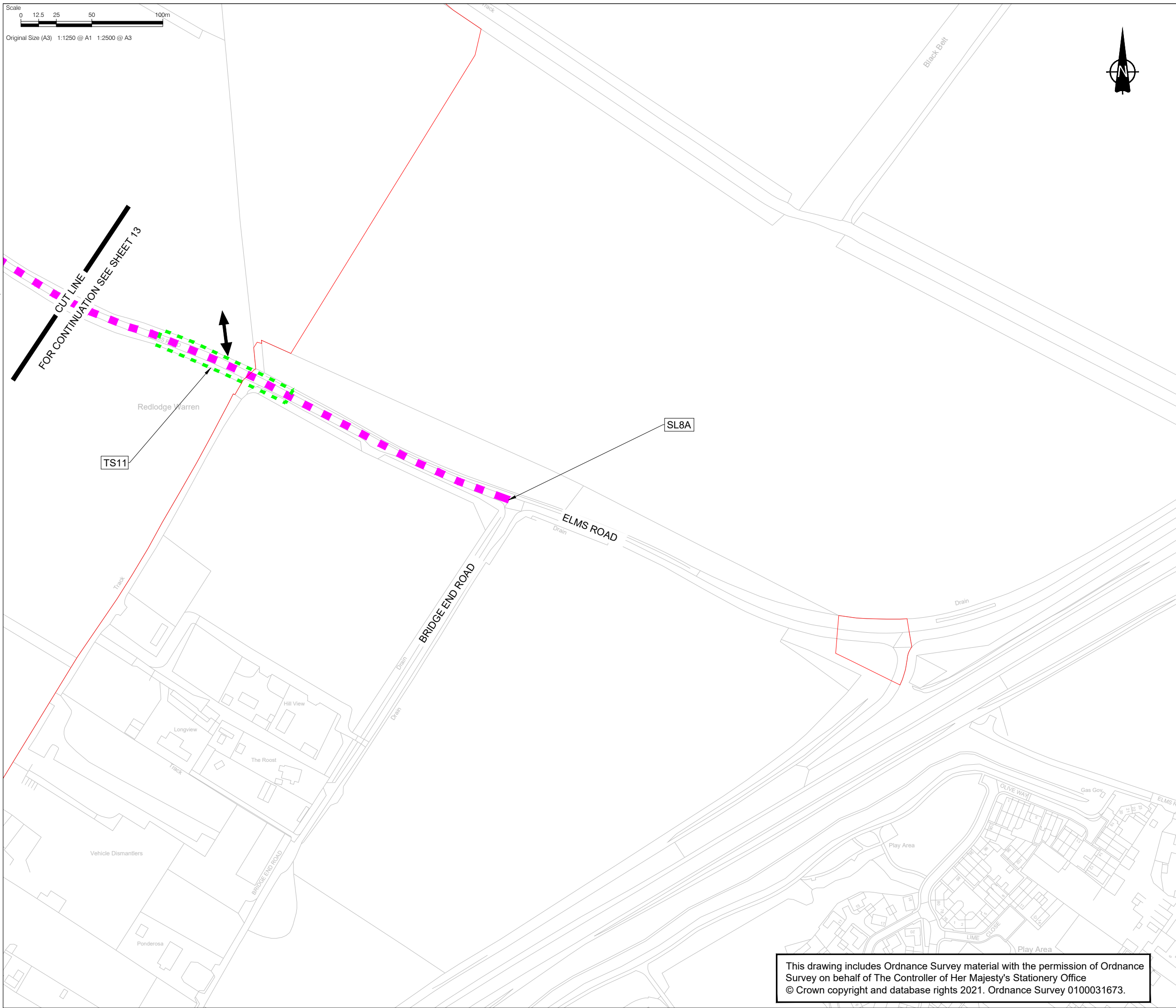
TRAFFIC REGULATION MEASURES PLANS -
TEMPORARY MEASURES
INFRASTRUCTURE PLANNING
(APPLICATIONS: PRESCRIBED FORMS AND
PROCEDURE) REGULATIONS 2009 5(2)(O)
SHEET 11 OF 16

SHEET NUMBER

60589004-TRM-TM-011

SCALE

1:2500 @ A3

**AECOM**

CONSULTANT

AECOM House, 63-77 Victoria Street,
St. Albans, Hertfordshire, AL1 3ER
+44(0)1727 535000 tel
+44(0)1727 535099 fax
www.aecom.com

PROJECT

Sunnica Energy Farm







CLIENT



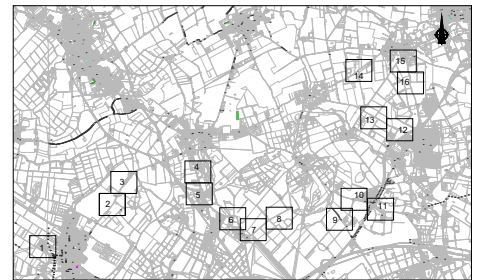
NOTE

1. THE TRAFFIC REGULATION MEASURES PLANS SHOULD BE READ IN CONJUNCTION WITH THE DEVELOPMENT CONSENT ORDER AND THE OTHER PLANS AND DOCUMENTS TO BE CERTIFIED BY IT, IN PARTICULAR ARTICLES 11 AND 44 OF, AND SCHEDULES 6 AND 14 TO, THE DEVELOPMENT CONSENT ORDER.
2. THE INDICATIVE ACCESS LOCATIONS SHOWN ON THESE PLANS INDICATE THE GENERAL LOCATION OF THE ACCESSES TO WHICH THE TEMPORARY TRAFFIC SIGNAL MEASURES AND TEMPORARY PROHIBITION MEASURE DESCRIBED IN PARTS 2 AND 4 OF SCHEDULE 14 TO THE DEVELOPMENT CONSENT ORDER, RELATE. THESE PLANS DO NOT SHOW ALL PROPOSED ACCESSES TO THE AUTHORISED DEVELOPMENT. FURTHER INFORMATION ON THE PROPOSED ACCESSES TO THE AUTHORISED DEVELOPMENT CAN BE FOUND IN THE ACCESS AND RIGHTS OF WAY PLANS AND SCHEDULE 7 TO THE DRAFT DCO.

KEY

-  ORDER LIMITS
 PROPOSED TEMPORARY SPEED LIMIT (30MPH SPEED LIMIT)
 PROPOSED TEMPORARY SPEED LIMIT (40MPH SPEED LIMIT)
 PROPOSED TEMPORARY TRAFFIC SIGNAL CONTROL AREA
 PROPOSED TEMPORARY PROHIBITION ORDER
 INDICATIVE SITE ACCESS LOCATION

SHEET PLAN



Document Reference: EN010106/APP/2.4

ISSUE/REVISION

0	18/11/2021	FOR DCO SUBMISSION
I/R	DATE	DESCRIPTION

SHEET TITLE

TRAFFIC REGULATION MEASURES PLANS -
TEMPORARY MEASURES
INFRASTRUCTURE PLANNING
(APPLICATIONS: PRESCRIBED FORMS AND
PROCEDURE) REGULATIONS 2009 5(2)(O)
SHEET 12 OF 16

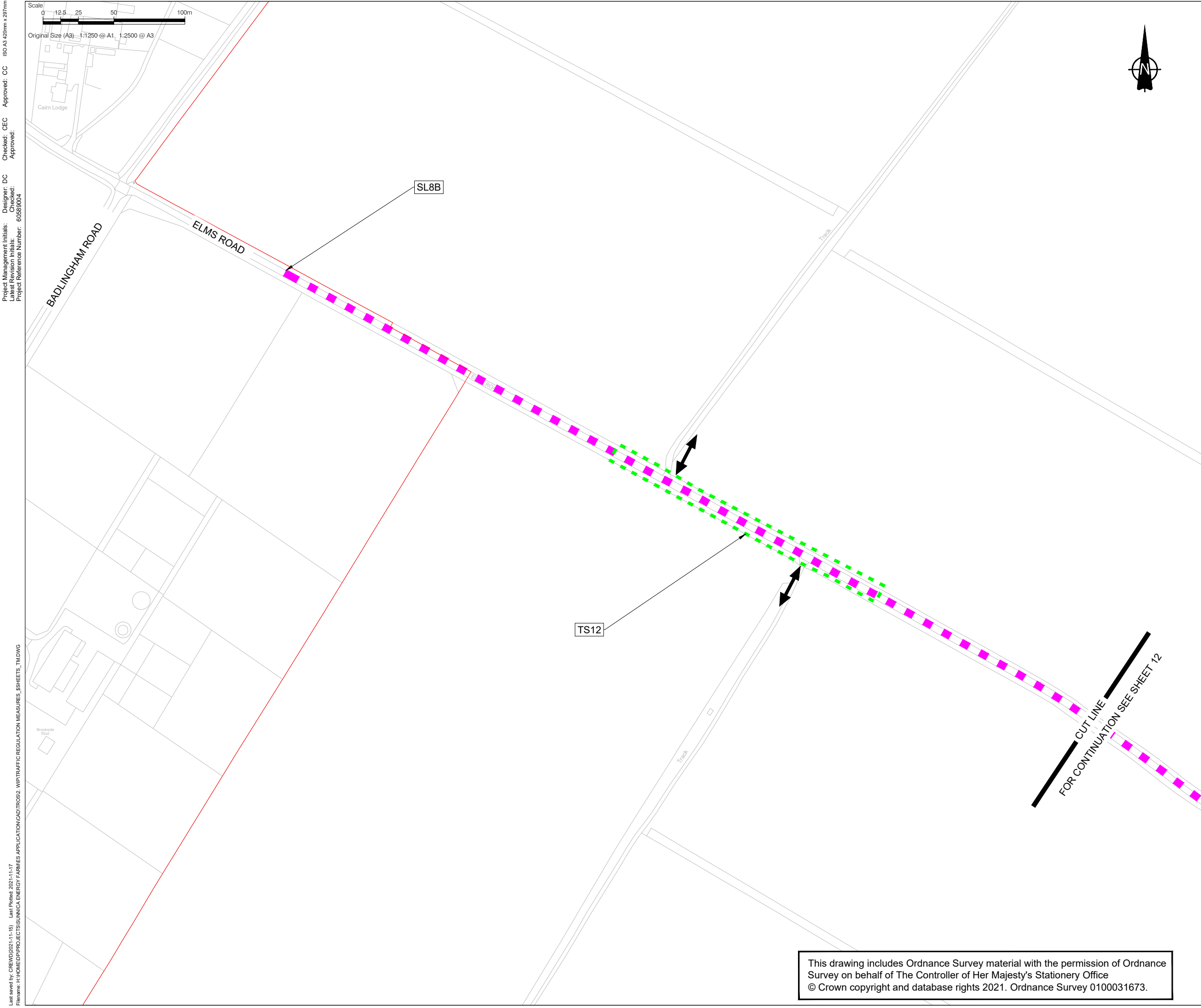
SHEET NUMBER

60589004-TRM-TM-012

SCALE

1:2500 @ A3

This drawing includes Ordnance Survey material with the permission of Ordnance Survey on behalf of The Controller of Her Majesty's Stationery Office
© Crown copyright and database rights 2021. Ordnance Survey 0100031673.



This drawing includes Ordnance Survey material with the permission of Ordnance Survey on behalf of The Controller of Her Majesty's Stationery Office
© Crown copyright and database rights 2021. Ordnance Survey 0100031673.

This drawing has been prepared for the use of AECOM's client. It may not be used, modified, reproduced or relied upon by third parties, except as agreed by AECOM or as required by law. AECOM accepts no responsibility, and denies any liability whatsoever, to any party that uses or relies on this drawing without AECOM's express written consent. Do not scale this document.



CONSULTANT

AECOM House, 63-77 Victoria Street,
St. Albans, Hertfordshire, AL1 3ER
+44(0)1727 535000 tel
+44(0)1727 535099 fax
www.aecom.com

PROJECT

Sunnica Energy Farm

CLIENT



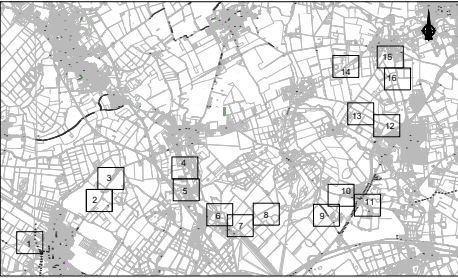
NOTE

1. THE TRAFFIC REGULATION MEASURES PLANS SHOULD BE READ IN CONJUNCTION WITH THE DEVELOPMENT CONSENT ORDER AND THE OTHER PLANS AND DOCUMENTS TO BE CERTIFIED BY IT, IN PARTICULAR ARTICLES 11 AND 44 OF, AND SCHEDULES 6 AND 14 TO, THE DEVELOPMENT CONSENT ORDER.
2. THE INDICATIVE ACCESS LOCATIONS SHOWN ON THESE PLANS INDICATE THE GENERAL LOCATION OF THE ACCESSES TO WHICH THE TEMPORARY TRAFFIC SIGNAL MEASURES AND TEMPORARY PROHIBITION MEASURE DESCRIBED IN PARTS 2 AND 4 OF SCHEDULE 14 TO THE DEVELOPMENT CONSENT ORDER, RELATE. THESE PLANS DO NOT SHOW ALL PROPOSED ACCESSES TO THE AUTHORISED DEVELOPMENT. FURTHER INFORMATION ON THE PROPOSED ACCESSES TO THE AUTHORISED DEVELOPMENT CAN BE FOUND IN THE ACCESS AND RIGHTS OF WAY PLANS AND SCHEDULE 7 TO THE DRAFT DCO.

KEY

- ORDER LIMITS
- PROPOSED TEMPORARY SPEED LIMIT (30MPH SPEED LIMIT)
- PROPOSED TEMPORARY SPEED LIMIT (40MPH SPEED LIMIT)
- PROPOSED TEMPORARY TRAFFIC SIGNAL CONTROL AREA
- PROPOSED TEMPORARY PROHIBITION ORDER
- ↔ INDICATIVE SITE ACCESS LOCATION

SHEET PLAN



Document Reference: EN010106/APP/2.4

ISSUE/REVISION

0	18/11/2021	FOR DCO SUBMISSION
I/R	DATE	DESCRIPTION

SHEET TITLE

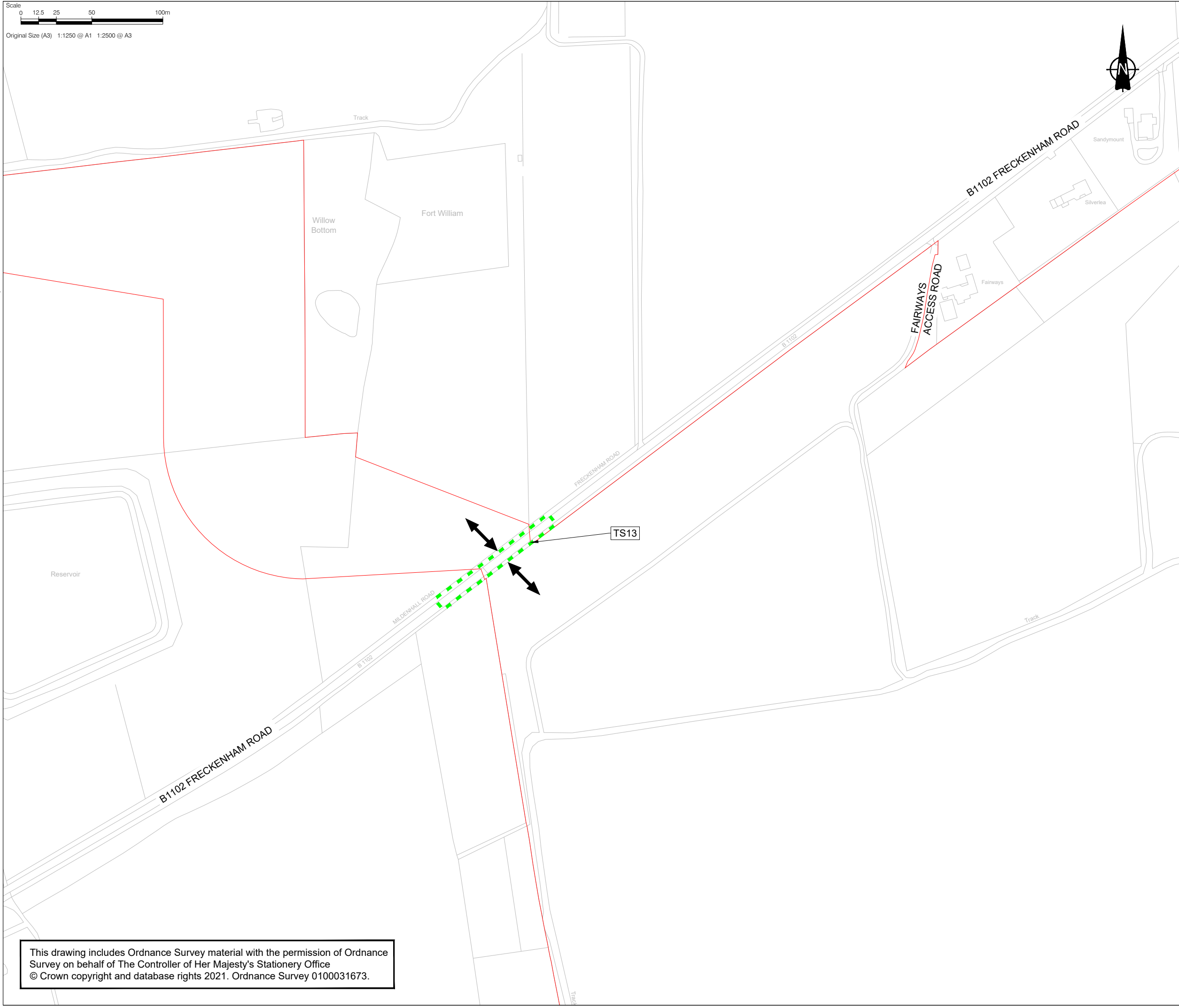
TRAFFIC REGULATION MEASURES PLANS -
TEMPORARY MEASURES
INFRASTRUCTURE PLANNING
(APPLICATIONS: PRESCRIBED FORMS AND
PROCEDURE) REGULATIONS 2009 5(2)(O)
SHEET 13 OF 16

SHEET NUMBER

60589004-TRM-TM-013

SCALE

1:2500 @ A3



This drawing includes Ordnance Survey material with the permission of Ordnance Survey on behalf of The Controller of Her Majesty's Stationery Office
© Crown copyright and database rights 2021. Ordnance Survey 0100031673.

This drawing has been prepared for the use of AECOM's client. It may not be used, modified, reproduced or relied upon by third parties, except as agreed by AECOM or as required by law. AECOM accepts no responsibility, and denies any liability whatsoever, to any party that uses or relies on this drawing without AECOM's express written consent. Do not scale this document.



CONSULTANT

AECOM House, 63-77 Victoria Street,
St. Albans, Hertfordshire, AL1 3ER
+44(0)1727 535000 tel
+44(0)1727 535099 fax
www.aecom.com

PROJECT

Sunnica Energy Farm

CLIENT



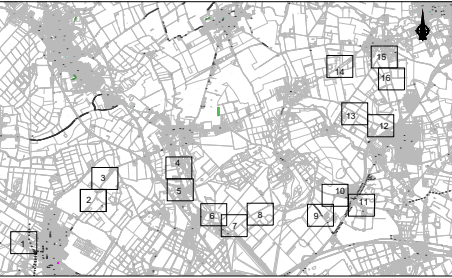
NOTE

1. THE TRAFFIC REGULATION MEASURES PLANS SHOULD BE READ IN CONJUNCTION WITH THE DEVELOPMENT CONSENT ORDER AND THE OTHER PLANS AND DOCUMENTS TO BE CERTIFIED BY IT, IN PARTICULAR ARTICLES 11 AND 44 OF, AND SCHEDULES 6 AND 14 TO, THE DEVELOPMENT CONSENT ORDER.
2. THE INDICATIVE ACCESS LOCATIONS SHOWN ON THESE PLANS INDICATE THE GENERAL LOCATION OF THE ACCESSSES TO WHICH THE TEMPORARY TRAFFIC SIGNAL MEASURES AND TEMPORARY PROHIBITION MEASURE DESCRIBED IN PARTS 2 AND 4 OF SCHEDULE 14 TO THE DEVELOPMENT CONSENT ORDER, RELATE. THESE PLANS DO NOT SHOW ALL PROPOSED ACCESSSES TO THE AUTHORISED DEVELOPMENT. FURTHER INFORMATION ON THE PROPOSED ACCESSSES TO THE AUTHORISED DEVELOPMENT CAN BE FOUND IN THE ACCESS AND RIGHTS OF WAY PLANS AND SCHEDULE 7 TO THE DRAFT DCO.

KEY

- ORDER LIMITS
- PROPOSED TEMPORARY SPEED LIMIT (30MPH SPEED LIMIT)
- PROPOSED TEMPORARY SPEED LIMIT (40MPH SPEED LIMIT)
- PROPOSED TEMPORARY TRAFFIC SIGNAL CONTROL AREA
- PROPOSED TEMPORARY PROHIBITION ORDER
- ↔ INDICATIVE SITE ACCESS LOCATION

SHEET PLAN



Document Reference: EN010106/APP/2.4

ISSUE/REVISION

0	18/11/2021	FOR DCO SUBMISSION
I/R	DATE	DESCRIPTION

SHEET TITLE

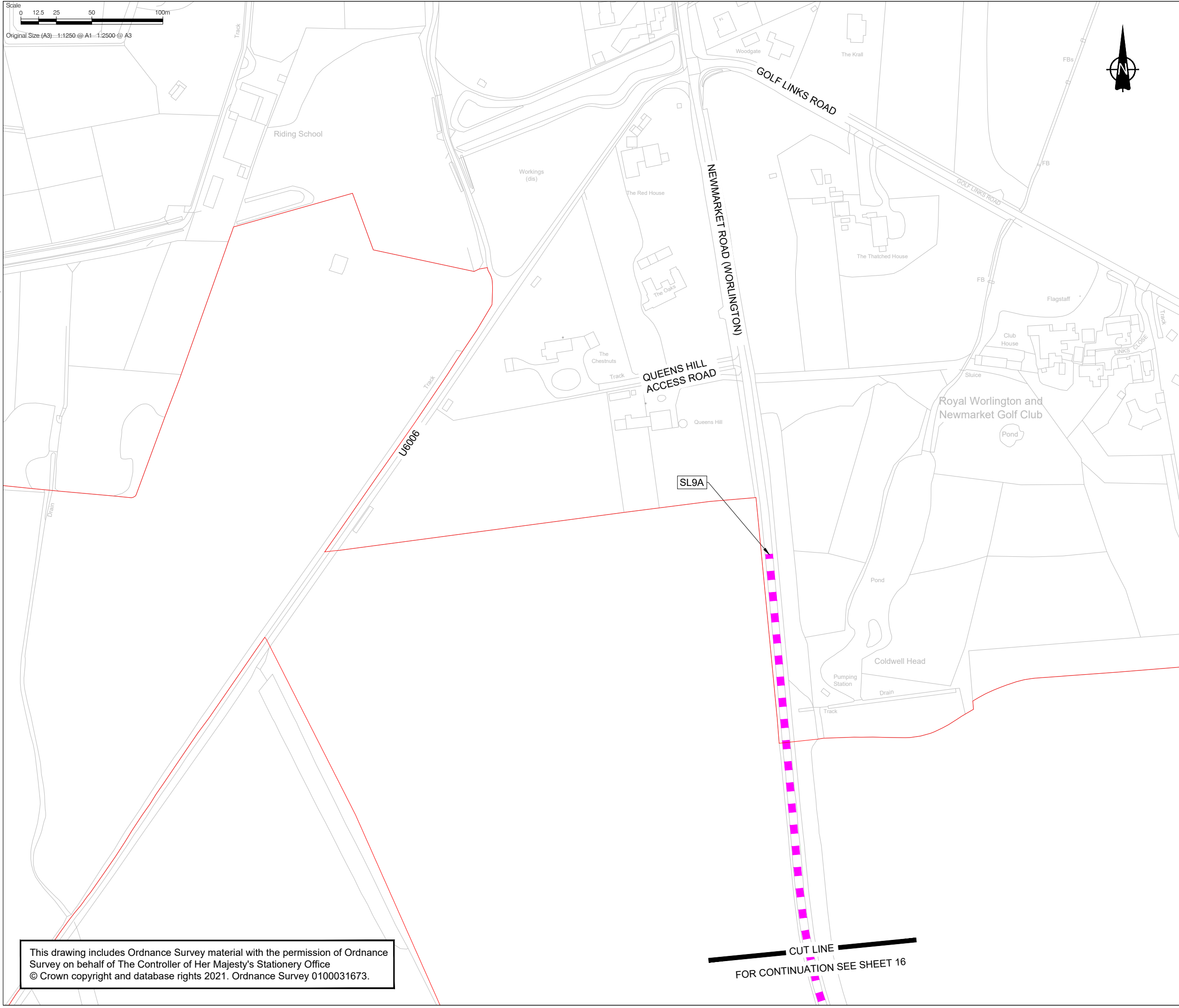
TRAFFIC REGULATION MEASURES PLANS -
TEMPORARY MEASURES
INFRASTRUCTURE PLANNING
(APPLICATIONS: PRESCRIBED FORMS AND
PROCEDURE) REGULATIONS 2009 5(2)(O)
SHEET 14 OF 16

SHEET NUMBER

60589004-TRM-TM-014

SCALE

1:2500 @ A3



This drawing includes Ordnance Survey material with the permission of Ordnance Survey on behalf of The Controller of Her Majesty's Stationery Office
© Crown copyright and database rights 2021. Ordnance Survey 0100031673.

This drawing has been prepared for the use of AECOM's client. It may not be used, modified, reproduced or relied upon by third parties, except as agreed by AECOM or as required by law. AECOM accepts no responsibility, and denies any liability whatsoever, to any party that uses or relies on this drawing without AECOM's express written consent. Do not scale this document.



CONSULTANT

AECOM House, 63-77 Victoria Street,
St. Albans, Hertfordshire, AL1 3ER
+44(0)1727 535000 tel
+44(0)1727 535099 fax
www.aecom.com

PROJECT

Sunnica Energy Farm

CLIENT



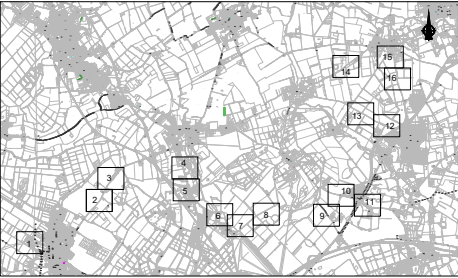
NOTE

1. THE TRAFFIC REGULATION MEASURES PLANS SHOULD BE READ IN CONJUNCTION WITH THE DEVELOPMENT CONSENT ORDER AND THE OTHER PLANS AND DOCUMENTS TO BE CERTIFIED BY IT, IN PARTICULAR ARTICLES 11 AND 44 OF, AND SCHEDULES 6 AND 14 TO, THE DEVELOPMENT CONSENT ORDER.
2. THE INDICATIVE ACCESS LOCATIONS SHOWN ON THESE PLANS INDICATE THE GENERAL LOCATION OF THE ACCESSES TO WHICH THE TEMPORARY TRAFFIC SIGNAL MEASURES AND TEMPORARY PROHIBITION MEASURE DESCRIBED IN PARTS 2 AND 4 OF SCHEDULE 14 TO THE DEVELOPMENT CONSENT ORDER, RELATE. THESE PLANS DO NOT SHOW ALL PROPOSED ACCESSES TO THE AUTHORISED DEVELOPMENT. FURTHER INFORMATION ON THE PROPOSED ACCESSES TO THE AUTHORISED DEVELOPMENT CAN BE FOUND IN THE ACCESS AND RIGHTS OF WAY PLANS AND SCHEDULE 7 TO THE DRAFT DCO.

KEY

- ORDER LIMITS
- PROPOSED TEMPORARY SPEED LIMIT (30MPH SPEED LIMIT)
- PROPOSED TEMPORARY SPEED LIMIT (40MPH SPEED LIMIT)
- PROPOSED TEMPORARY TRAFFIC SIGNAL CONTROL AREA
- PROPOSED TEMPORARY PROHIBITION ORDER
- ↔ INDICATIVE SITE ACCESS LOCATION

SHEET PLAN



Document Reference: EN010106/APP/2.4

ISSUE/REVISION

0	18/11/2021	FOR DCO SUBMISSION
I/R	DATE	DESCRIPTION

SHEET TITLE

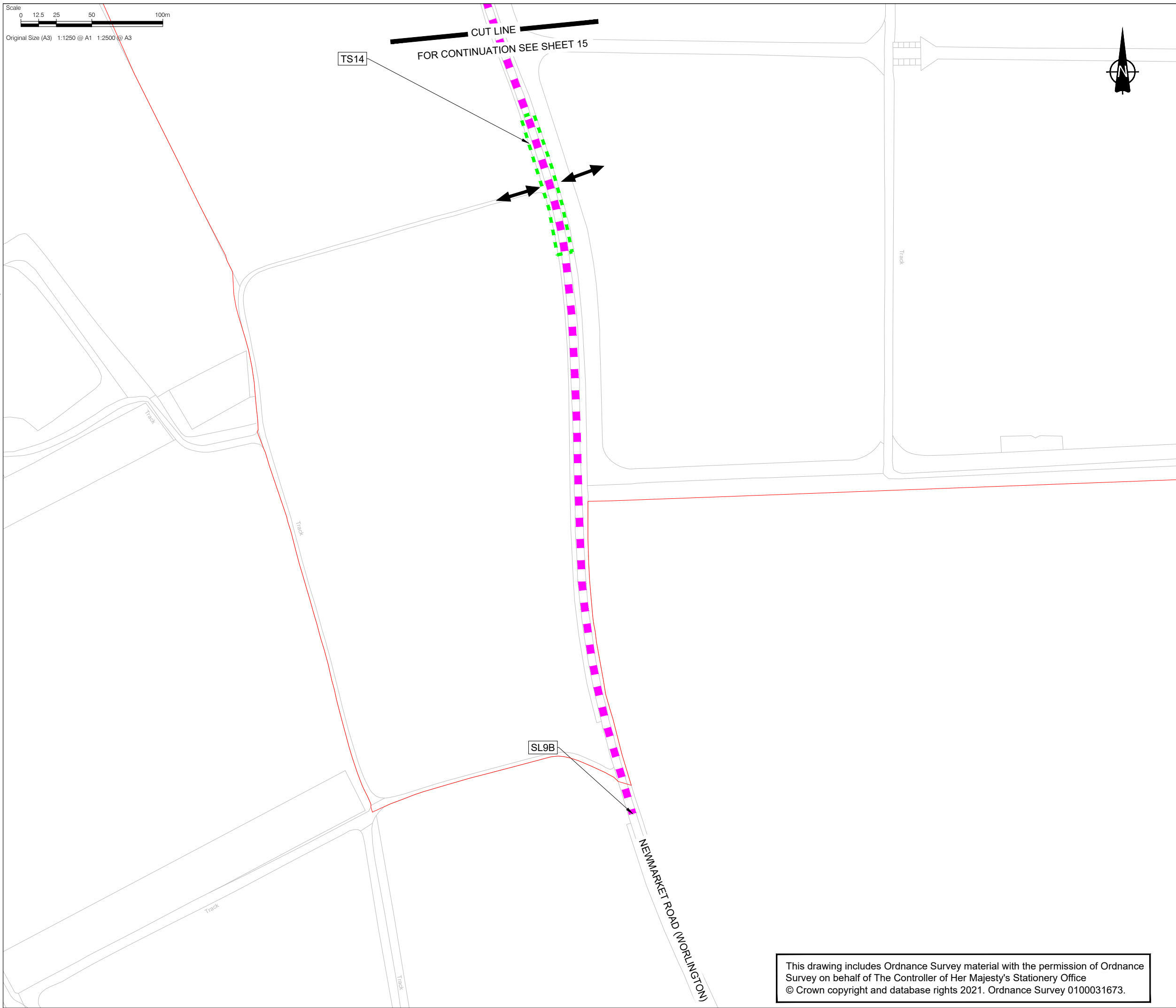
TRAFFIC REGULATION MEASURES PLANS -
TEMPORARY MEASURES
INFRASTRUCTURE PLANNING
(APPLICATIONS: PRESCRIBED FORMS AND
PROCEDURE) REGULATIONS 2009 5(2)(O)
SHEET 15 OF 16

SHEET NUMBER

60589004-TRM-TM-015

SCALE

1:2500 @ A3



CONSULTANT

AECOM House, 63-77 Victoria Street,
St. Albans, Hertfordshire, AL1 3ER
+44(0)1727 535000 tel
+44(0)1727 535099 fax
www.aecom.com

PROJECT

Sunnica Energy Farm





CLIENT



NOTE

1. THE TRAFFIC REGULATION MEASURES PLANS SHOULD BE READ IN CONJUNCTION WITH THE DEVELOPMENT CONSENT ORDER AND THE OTHER PLANS AND DOCUMENTS TO BE CERTIFIED BY IT, IN PARTICULAR ARTICLES 11 AND 44 OF, AND SCHEDULES 6 AND 14 TO, THE DEVELOPMENT CONSENT ORDER.
2. THE INDICATIVE ACCESS LOCATIONS SHOWN ON THESE PLANS INDICATE THE GENERAL LOCATION OF THE ACCESSES TO WHICH THE TEMPORARY TRAFFIC SIGNAL MEASURES AND TEMPORARY PROHIBITION MEASURE DESCRIBED IN PARTS 2 AND 4 OF SCHEDULE 14 TO THE DEVELOPMENT CONSENT ORDER, RELATE. THESE PLANS DO NOT SHOW ALL PROPOSED ACCESSES TO THE AUTHORISED DEVELOPMENT. FURTHER INFORMATION ON THE PROPOSED ACCESSES TO THE AUTHORISED DEVELOPMENT CAN BE FOUND IN THE ACCESS AND RIGHTS OF WAY PLANS AND SCHEDULE 7 TO THE DRAFT DCO.

KEY

-  ORDER LIMITS
 PROPOSED TEMPORARY SPEED LIMIT (30MPH SPEED LIMIT)
 PROPOSED TEMPORARY SPEED LIMIT (40MPH SPEED LIMIT)
 PROPOSED TEMPORARY TRAFFIC SIGNAL CONTROL AREA
 PROPOSED TEMPORARY PROHIBITION ORDER
 INDICATIVE SITE ACCESS LOCATION

SHEET PLAN



Document Reference: EN010106/APP/2.4

ISSUE/REVISION

0	18/11/2021	FOR DCO SUBMISSION
I/R	DATE	DESCRIPTION

SHEET TITLE

TRAFFIC REGULATION MEASURES PLANS -
TEMPORARY MEASURES
INFRASTRUCTURE PLANNING
(APPLICATIONS: PRESCRIBED FORMS AND
PROCEDURE) REGULATIONS 2009 5(2)(O)
SHEET 16 OF 16

SHEET NUMBER

60589004-TRM-TM-016

SCALE

1:2500 @ A3

This drawing includes Ordnance Survey material with the permission of Ordnance Survey on behalf of The Controller of Her Majesty's Stationery Office
© Crown copyright and database rights 2021. Ordnance Survey 0100031673.